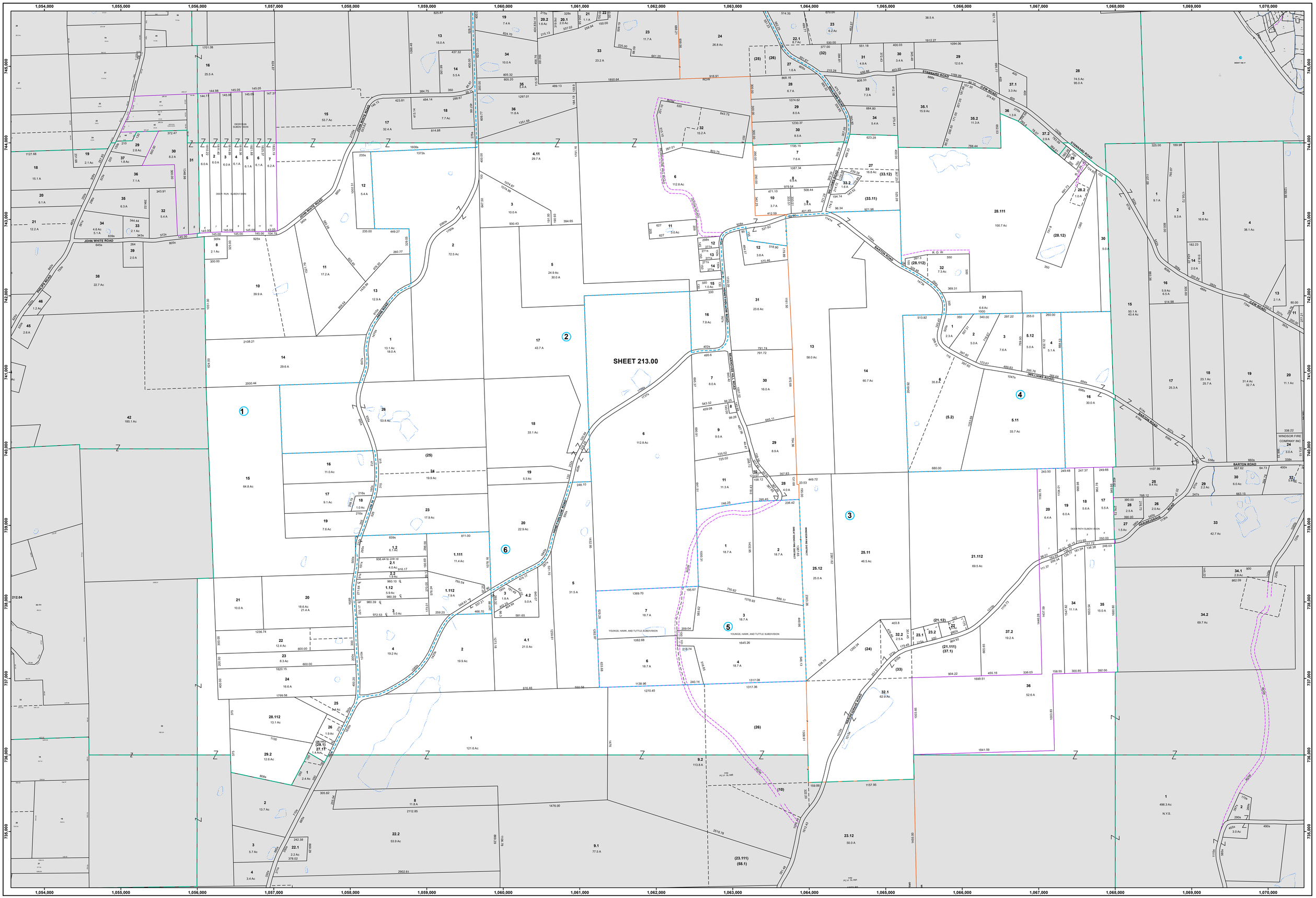

Assessor's Tax Map
Section 213.00

Town of Windsor
Broome County, New York

Horizontal Datum is NY Central State Plane Feet, NAD 83
Map produced: 10/25/2023

This map was produced for tax purposes only and is not to be reproduced or used for surveying or conveyancing

- Property Boundary
- Right of Way Line
- Former Lot Line
- Subdivision Limit
- Block Limit
- Section Limit
- Municipal Boundary
- Fire District Line
- SCH School District Line
- Railroad
- Stream
- Denotes Common Owner
- 19 Parcel Number
- *19* Subdivision Lot Number
- (1) Tax Map Block Number
- 20.5 A Deed Acreage
- 20.5 A(c) Calculated Acreage
- 150 Deed Dimension (feet)
- 150 (s) Scaled Dimension (feet)

0 50 00 200 300 400 500 600 700 800 900 Feet
One inch =400feet

N

Revisions

Date	Change	Made By
2023-05-19	213.00-6-1.112 0/0 1.11	DMC
2022-02-22	213.00-3-32.2 0/0 32	DMC
2021-12-07	213.00-3-37.1 c/i -32.1	BDD
2021-06-22	213.00-3-21.111 CHANGED TO 213.00-3-37	DMC
2021-06-22	213.00-3-37.2 0/0 37	DMC
2021-05-17	213.00-6-2.2 0/0 2	DMC
2021-05-17	213.00-6-2.2 0/0 2	DMC
2021-02-11	213.00-3-21.112 0/0 21.11	DMC
2020-12-21	c/p/o 213.00-1-27 into 213.00-1-26 & 230.00-1-1	DMC
2020-01-30	213.00-1-29.1 c/i -27	BDD
2019-09-10	213.00-3-26 and 230.00-1-10 c/i 230.00-1-9.2	DMC
2019-01-17	213.00-1-28.112 0/0 28.11	DMC
2019-01-17	213.00-1-28.111 changed to 213.00-1-29	DMC
2019-01-17	213.00-1-29.2 0/0 213.00-1-29 (FKA 28.111)	DMC
2017-03-10	213.00-1-15 uncombined from 213.00-6-1.2	DMC

Date	Change	Made By
2016-11-09	213.00-3-23.2 0/0 23 map corr, 8/31/2017	DMC
2015-08-05	213.00-2-28.112 c/i -32	BDD
2015-04-29	213.00-3-25.12 0/0 25.1	DMC
2015-02-12	213.00-2-28.12 c/i -28.2	BDD
2014-10-03	213.00-2-33.11 c/i -27	BDD
2014-07-08	213.00-2-28.12 & 28.112 0/0 28.1	DMC
2012-06-13	213.00-2-33.12 c/i -27	BDD
2011-10-10	213.00-1-15 c/i 213.00-6-1.2	BDD
2011-08-17	213.00-2-33.12out of 33.1	DMC
2009-12-16	p/o 213.00-1-28.1 c/i 25	DMC
2006-01-11	Comb 213.00-4-5.2 into 213.00-4-6	MAS
2005-11-17	Comb 213.00-3-24 & 33 into 213.00-3-32	MAS
2003-10-02	comb p/o 213.00-1-28 into 26	DMC
2003-09-16	213.00-4-5.12 out of 213.00-4-5.1	DMC
2003-04-29	Comb 213.00-3-21.12 into 213.00-3-22	MAO

Date	Change	Made By
2003-02-27	213.00-2-25 C/I 213.00-2-24	DMC
2003-02-13	213.00-3-21.12 OUT OF 213.00-3-21.1	DMC
2000-08-14	213.00-3-4.2 OUT OF 213.00-3-4	DMC
2000-02-08	COMB. 213.00-5-5 INTO 6, 213.00-5-8 INTO 7	DMC
2000-01-18	197.00-3-36 OUT OF 213.00-1-4.1	DMC
1999-10-25	COMB. PORTION OF 213.00-3-25 INTO	DMC
1999-10-25	213.00-3-24	DMC
1999-06-29	213.00-2-33.2 OUT OF 213.00-2-33	TR
1999-06-29	213.00-2-28.2 OUT OF 213.00-2-28	TR
1999-06-22	213.00-4-5 2OUT OF 213.00-4-5	TR
1998-07-13	CHANGE TAX MAP # 213.00-2-22.111 TO	PSW
1998-07-13	213.00-6-1;	PSW
1998-07-13	CHANGE TAX MAP #213.00-2-22.212	PSW
1998-07-13	TO 213.00-6-2; CHANGE TAX MAP #	PSW
1998-07-13	213.00-2-2.22 TO 213.00-6-3; CHANGE TAX	PSW

Map Location

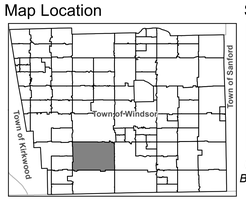

Sheet Index

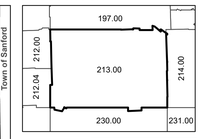

Produced by Broome County GIS

Broome County, NY GIS www.bcgis.com