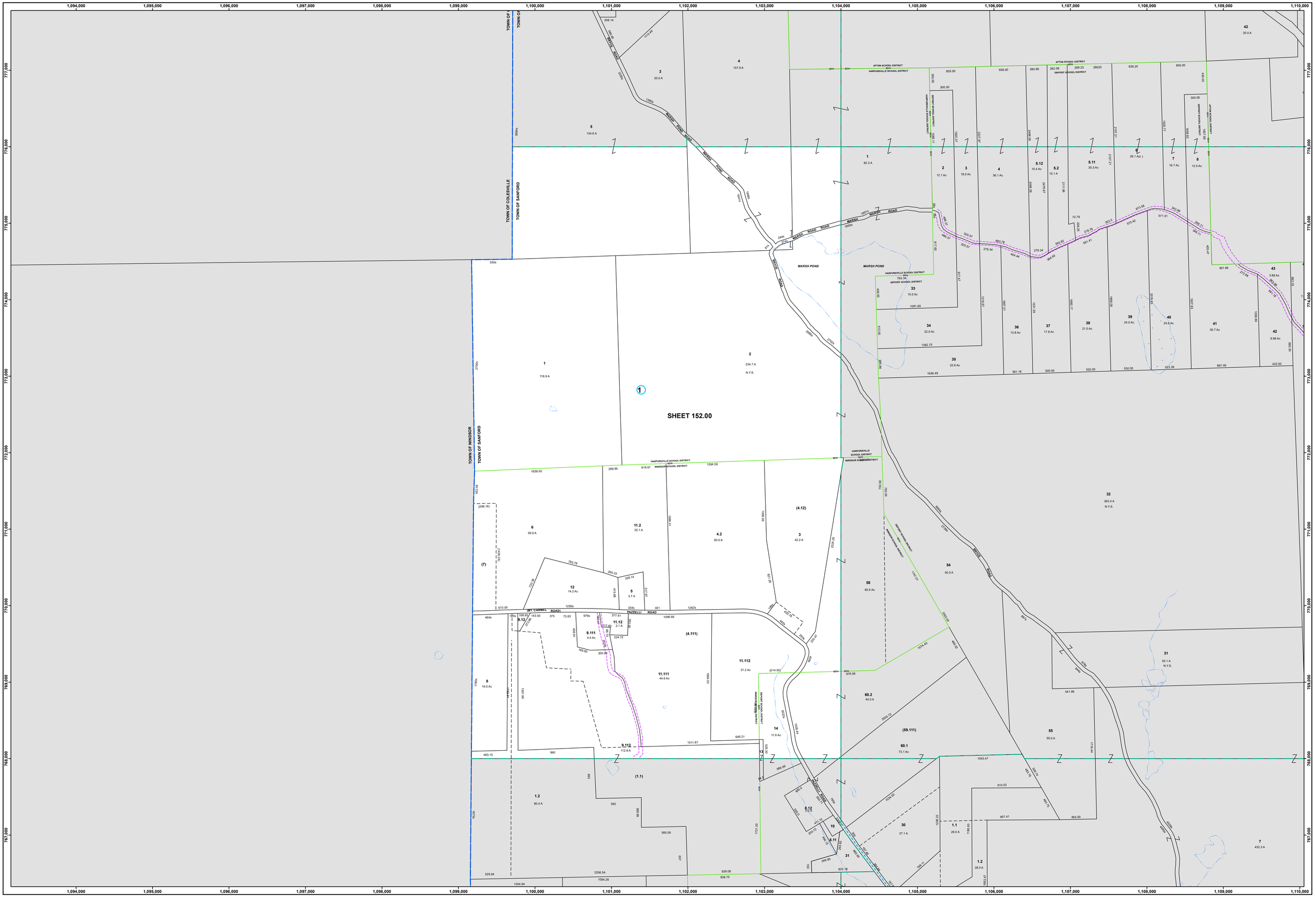

Assessor's Tax Map
Section 152.00

Town of Sanford
Broome County, New York

Horizontal Datum is NY Central State Plane Feet, NAD 83
Map produced: 7/10/2025

This map was produced for tax purposes only and is not to be reproduced or used for surveying or conveyancing

	Property Boundary		Denotes Common Owner
	Right of Way Line	19	Parcel Number
	Former Lot Line	*19*	Subdivision Lot Number
	Subdivision Limit	1	Tax Map Block Number
	Block Limit	20.5 A	Deed Acreage
	Section Limit	20.5 A(c)	Calculated Acreage
	Municipal Boundary	150	Deed Dimension (feet)
F	Fire District Line	150 (s)	Scaled Dimension (feet)
SCH	School District Line		
	Railroad		
	Stream		

0 50 100 200 300 400 500 600 700 800 900 1,000 Feet
One inch = 400 feet

N

Revisions

Date	Change	Made By
2021-02-12	152.00-1-9.112 0/0 9.11	DMC
2015-08-07	168.00-1-1.1 c/i 152.00-1-9.11	BDD
2015-03-25	152.00-1-9.12 0/0 9.1	DMC
2012-07-30	p/o 152.00-1-9 c/i 168.00-1-1.2	DMC
2009-04-24	152.00-1-11.112 out of 11.11 &153.00-1-59.1	DMC
2004-06-18	152.00-1-11.12 out of 11.1	DMC
2001-05-15	152.00-1-11.2 OUT OF 152.00-1-11	DMC
2001-05-15	CHANGED 152.00-1-4.111 TO 152.00-1-11	DMC
2001-03-01	COMB. P/O 152.00-1-4.11 INTO 153.00-1-58	DMC
2001-02-27	152.00-1-7 C/I 152.00-1-6	DMC
2001-01-17	152.00-1-4.12 C/I 152.00-1-3	DMC
1998-04-13	152.00-1-4.12 OUT OF 152.00-1-4.1	DMC
1997-10-09	152.00-1-4.2 OUT OF 152.00-1-4	TR

Date	Change	Made By

Date	Change	Made By

Map Location

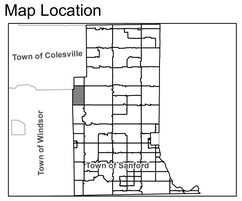

Sheet Index

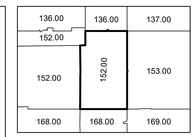

Produced by Broome County GIS

Broome County, NY GIS www.bcgis.com