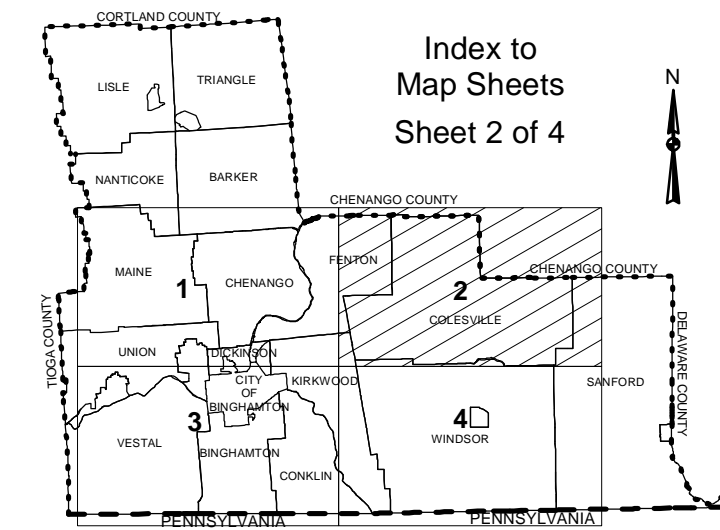


Broome County Agricultural District No. 4
Created June 24, 1976

June 24, 2000
Map Status: 8 year review
- modified

Including the Towns of: Barker,
Binghamton, Chenango, Colesville,
Conklin, Fenton, Kirkwood, Maine,
Sanford, Union, Windsor

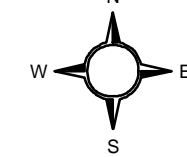


7.5' QUADRANGLES

Afton, Belden, Binghamton East,
Binghamton West, Castle Creek,
Chenango Forks, Gulf Summit,
Maine, Windsor

LEGEND

- Boundaries
 - State Boundary
 - County Boundary
 - Town Boundary
 - Map Sheet Boundary
- Ag Parcels
- Roads
- Water



NAD 27
State Plane
New York Central
Feet

Scale:
1 : 24000

Tax parcel data were provided by the Broome County Department of Real Property Tax Service in NYS Plane Central NAD83 form and re-projected into NYS Plane Central NAD27, summer 2000.

Ag parcels were generated using assessor special district codes as well as by manual entry from information provided by Cornell Cooperative Extension.

Road line files and labels are New York State Department of Transportation files acquired at the NYS GIS Clearinghouse and re-projected from UTM 18 NAD27 to NYS Plane Central NAD27, summer 2000.

Hydrology and municipal boundary line files were generated from Broome County Real Property Tax Service CAD files and re-projected from NYS Plane Central NAD83 to NYS Plane Central NAD27, fall 2000.

CHENANGO COUNTY

FENTON

COLESVILLE

CHENANGO COUNTY

SANFORD

720000 730000 740000 750000 760000 770000 780000 790000

800000
810000
820000
830000
840000

800000
810000
820000
830000
840000

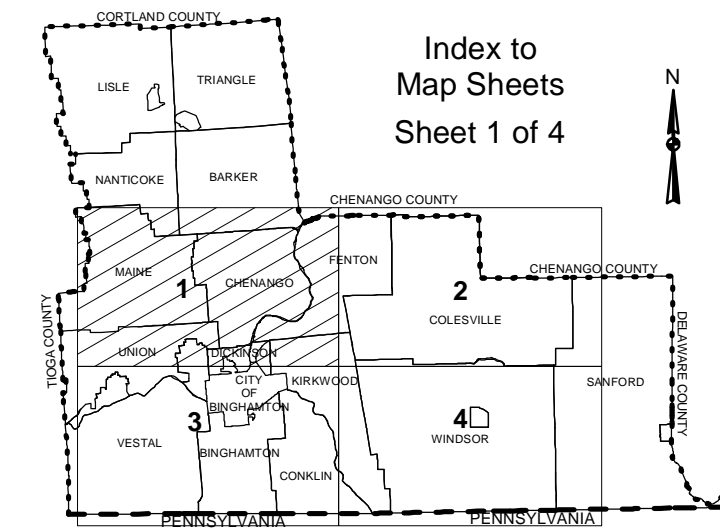
720000 730000 740000 750000 760000 770000 780000 790000

Broome County Agricultural District No. 4 June 24, 2000
 Created June 24, 1976 Map Status: 8 year review
 - modified

Including the Towns of: Barker,
 Binghamton, Chenango, Colesville,
 Conklin, Fenton, Kirkwood, Maine,
 Sanford, Union, Windsor

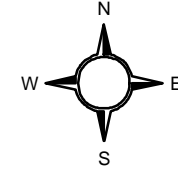
7.5' QUADRANGLES

Afton, Belden, Binghamton East,
 Binghamton West, Castle Creek,
 Chenango Forks, Gulf Summit,
 Maine, Windsor



LEGEND

- Boundaries
 - State Boundary
 - County Boundary
 - Town Boundary
 - Map Sheet Boundary
- Ag Parcels
- Roads
- Water



NAD 27
 State Plane
 New York Central
 Feet

Scale:
 1 : 24000

Tax parcel data were provided by the Broome County Department of Real Property Tax Service in NYS Plane Central NAD83 form and re-projected into NYS Plane Central NAD27, summer 2000.

Ag parcels were generated using assessor special district codes as well as by manual entry from information provided by Cornell Cooperative Extension.

Road line files and labels are New York State Department of Transportation files acquired at the NYS GIS Clearinghouse and re-projected from UTM 18 NAD27 to NYS Plane Central NAD27, summer 2000.

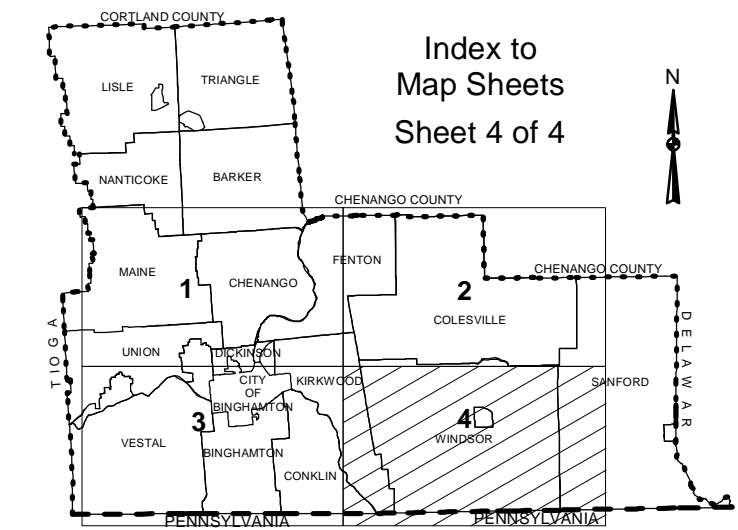
Hydrology and municipal boundary line files were generated from Broome County Real Property Tax Service CAD files and re-projected from NYS Plane Central NAD83 to NYS Plane Central NAD27, fall 2000.



Broome County Agricultural District No. 4
Created June 24, 1976

June 24, 2000
Map Status: 8 year review
- modified

Including the Towns of: Barker,
Binghamton, Chenango, Colesville,
Conklin, Fenton, Kirkwood, Maine,
Sanford, Union, Windsor

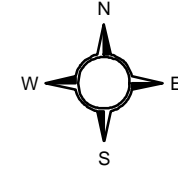


7.5' QUADRANGLES

Afton, Belden, Binghamton East,
Binghamton West, Castle Creek,
Chenango Forks, Gulf Summit,
Maine, Windsor

LEGEND

- Boundaries
 - State Boundary
 - County Boundary
 - Town Boundary
 - Map Sheet Boundary
- Ag Parcels
- Roads
- Water



NAD 27
State Plane
New York Central
Feet

Scale:
1 : 24000

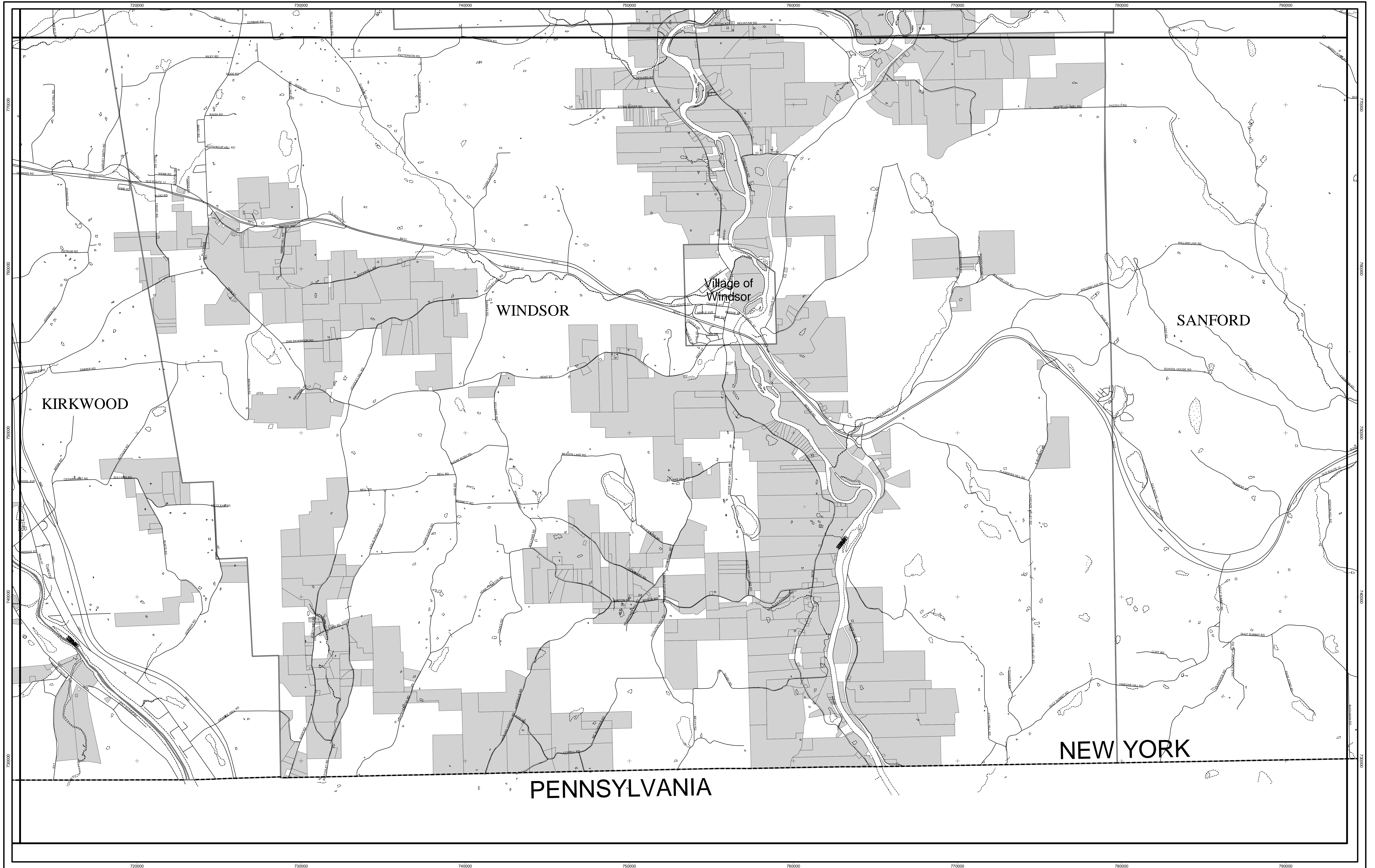


Tax parcel data were provided by the Broome County Department of Real Property Tax Service in NYS Plane Central NAD83 form and re-projected into NYS Plane Central NAD27, summer 2000.

Ag parcels were generated using assessor special district codes as well as by manual entry from information provided by Cornell Cooperative Extension.

Road line files and labels are New York State Department of Transportation files acquired at the NYS GIS Clearinghouse and re-projected from UTM 18 NAD27 to NYS Plane Central NAD27, summer 2000.

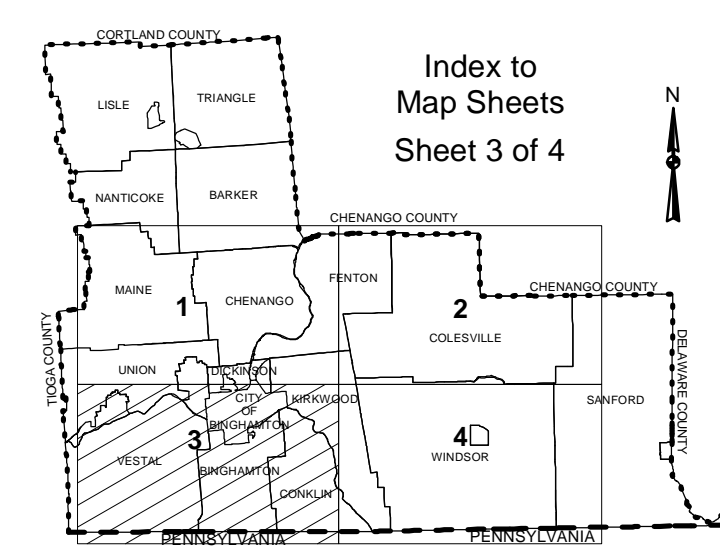
Hydrology and municipal boundary line files were generated from Broome County Real Property Tax Service CAD files and re-projected from NYS Plane Central NAD83 to NYS Plane Central NAD27, fall 2000.



Broome County Agricultural District No. 4
Created June 24, 1976

June 24, 2000
Map Status: 8 year review
- modified

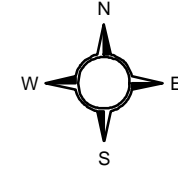
Including the Towns of: Barker,
Binghamton, Chenango, Colesville,
Conklin, Fenton, Kirkwood, Maine,
Sanford, Union, Windsor



7.5' QUADRANGLES
Afton, Belden, Binghamton East,
Binghamton West, Castle Creek,
Chenango Forks, Gulf Summit,
Maine, Windsor

LEGEND

- Boundaries
 - State Boundary
 - County Boundary
 - Town Boundary
 - Map Sheet Boundary
- Ag Parcels
- Roads
- Water



NAD 27
State Plane
New York Central
Feet

Scale:
1 : 24000

Tax parcel data were provided by the Broome County Department of Real Property Tax Service in NYS Plane Central NAD83 form and re-projected into NYS Plane Central NAD27, summer 2000.

Ag parcels were generated using assessor special district codes as well as by manual entry from information provided by Cornell Cooperative Extension.

Road line files and labels are New York State Department of Transportation files acquired at the NYS GIS Clearinghouse and re-projected from UTM 18 NAD27 to NYS Plane Central NAD27, summer 2000.

Hydrology and municipal boundary line files were generated from Broome County Real Property Tax Service CAD files and re-projected from NYS Plane Central NAD83 to NYS Plane Central NAD27, fall 2000.

