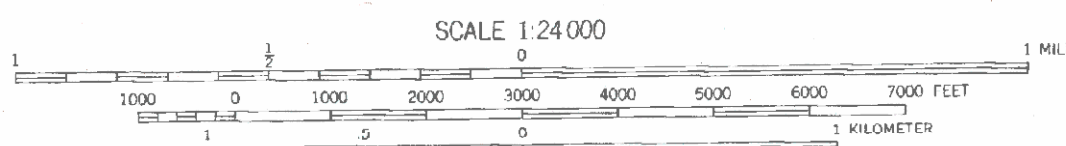
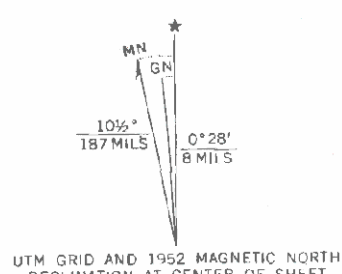


UNITED STATES
DEPARTMENT OF THE INTERIOR
GEOLOGICAL SURVEY

WINDSOR QUADRANGLE
NEW YORK—BROOME CO.
7.5 MINUTE SERIES (TOPOGRAPHIC)
SW/4 NINEVEH 19' QUADRANGLE



Mapped, edited, and published by the Geological Survey
Control by USGS, USC&GS, USCE, and New York State Survey
Topography from aerial photographs by multiplex methods
Aerial photographs taken 1948. Field check 1952
Polyconic projection, 1927 North American datum
10,000-foot grid based on New York coordinate system,
central zone
1000-meter Universal Transverse Mercator grid ticks,
zone 18, shown in blue



CONTOUR INTERVAL 10 FEET
DATUM IS MEAN SEA LEVEL



QUADRANGLE LOCATION

ROAD CLASSIFICATION

Heavy-duty	4 LANE 16' LANE	Light-duty	2 LANE 16' LANE
Medium-duty	4 LANE 16' LANE	Unimproved dirt	---


 U. S. Route State Route

WINDSOR, N. Y.
SW/4 NINEVEH 19' QUADRANGLE
N4200—W7537.5/7.5

1952

AMS 5888 II SW—SERIES V821

THIS MAP COMPLIES WITH NATIONAL MAP ACCURACY STANDARDS
FOR SALE BY U. S. GEOLOGICAL SURVEY, WASHINGTON, D. C. 20242
A FOLDER DESCRIBING TOPOGRAPHIC MAPS AND SYMBOLS IS AVAILABLE ON REQUEST



ISBN 0-607-41980-5
9780607419801